

A66 Northern Trans-Pennine Project

Scheme 0405: Temple Sowerby to Appleby

TR010062

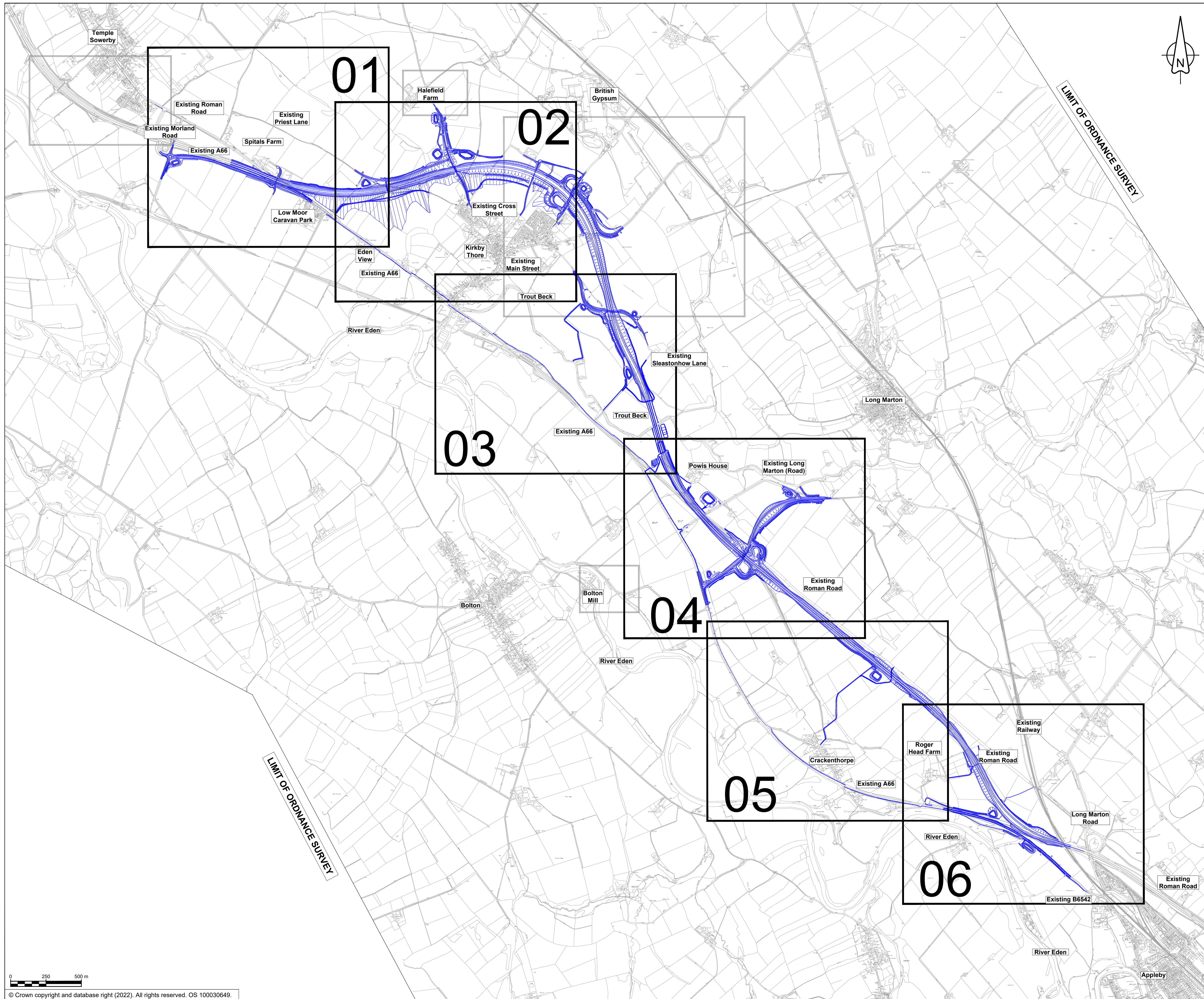
5.21 De-Trunking Plans

APFP Regulations 5(2)(o)

Planning Act 2008

Infrastructure Planning (Applications: Prescribed Forms and
Procedure) Regulations 2009

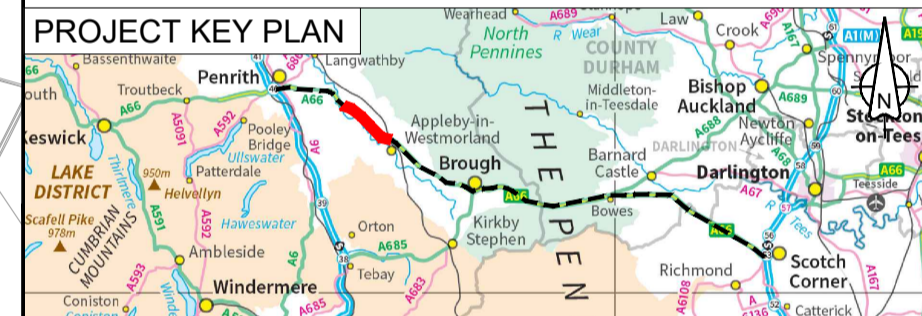
June 2022



NOTES
 1. ALL DIMENSIONS ARE IN METRES UNLESS NOTED OTHERWISE.

KEY

- THE SCHEME (SHOWN FOR ILLUSTRATIVE PURPOSES ONLY)
- 04 SHEET USED AS PART OF THIS DRAWING SERIES
- SHEET NOT USED AS PART OF THIS DRAWING SERIES



C01	For DCO Submission				
	JJAS	JJAS	JJAS	KCRO	SBAG
	11/05/22	11/05/22	25/05/22	25/05/22	27/05/22
Revision	Revision details				
	Created	Checked	Reviewed	Approved	Authorised
	dd/mm/yy	dd/mm/yy	dd/mm/yy	dd/mm/yy	dd/mm/yy

Purpose: DCO APPLICATION

PINS Reference Number: TR010062/APP/5.21

Client: 3 Piccadilly Place, Manchester, M1 3BN



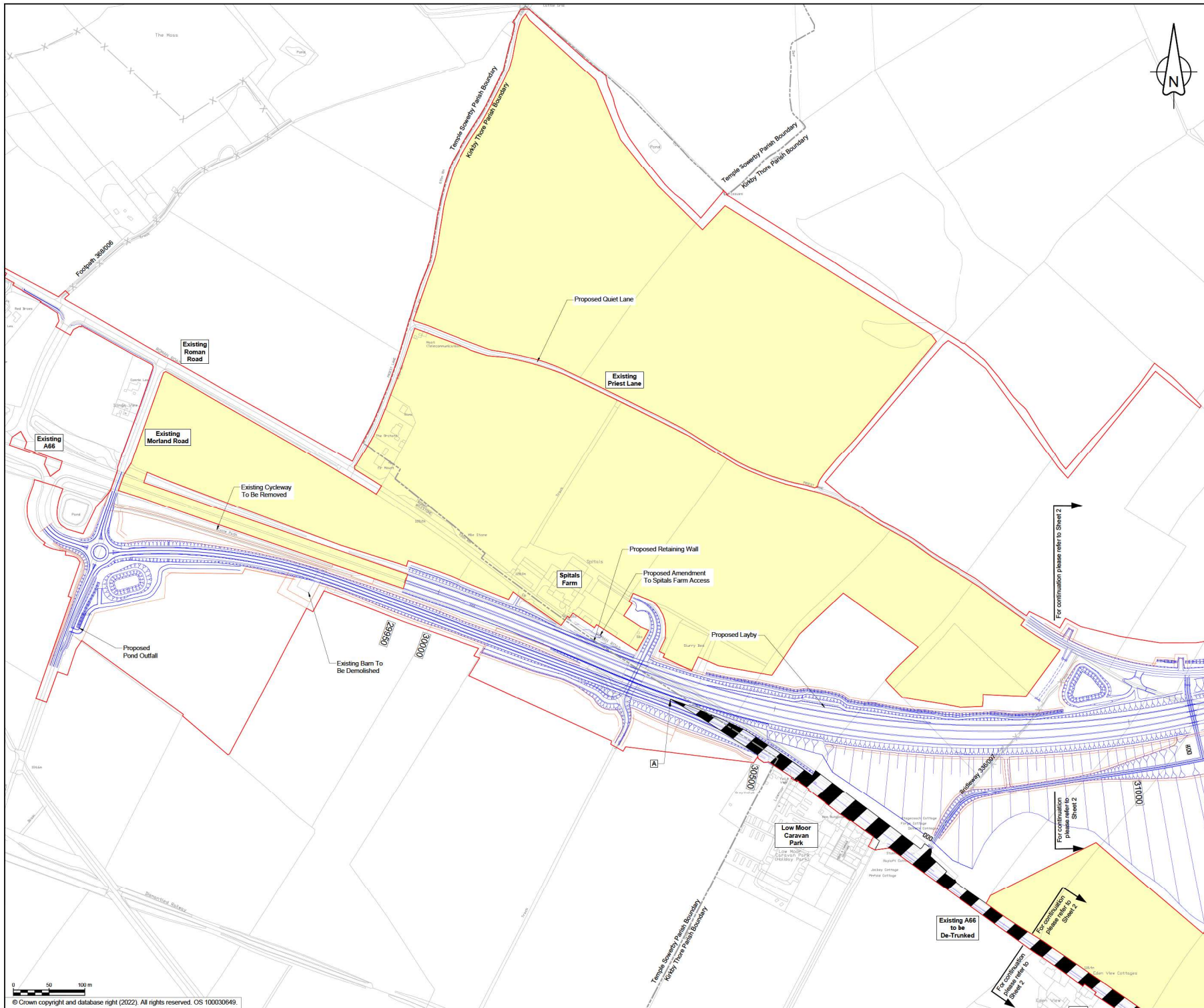
Project Name / Scheme Name: A66 Northern Trans-Pennine Project Scheme 0405
 Temple Sowerby to Appleby

Drawing Title: De-Trunking Plans Regulation 5(2)(o) Key Plan

Project Ref. No.	Stage	Scale:	@ A1
---	PCF3	1:12500	
		Dimensions:	M

Drawing Number	Project	Originator	Volume
HE565627	- AMY	- HAC	-
S0405	-DR-CH-	301700	
Location	Type	Role	Number

Suitability	Suitability Description	Revision
A	Approved for Stage Complete	C01



NOTES

1. ALL DIMENSIONS ARE IN METRES UNLESS NOTED OTHERWISE.
2. THESE PLANS SHOULD BE READ IN CONJUNCTION WITH THE PART OF THE DEVELOPMENT CONSENT ORDER SCHEME ENTITLED 'CLASSIFICATION OF ROADS' AND THE ARTICLE IN THE DEVELOPMENT CONSENT ORDER WHICH PROVIDES FOR THE CLASSIFICATION OF ROADS.
3. THESE PLANS SHOW THE EXTENT OF THE EXISTING A66 TRUNK ROAD WHICH IS TO BE DE-TRUNKED (I.E IT WILL NO LONGER HAVE TRUNK ROAD STATUS) AND WHICH WILL COME UNDER THE CONTROL OF CLACKMANN COUNTY COUNCIL AS THE LOCAL HIGHWAY AUTHORITY.

KEY

- THE SCHEME (SHOWN FOR ILLUSTRATIVE PURPOSES)
- EXISTING A66 TO BE DE-TRUNKED
- ORDER LIMITS
- AREA EXCLUDED FROM ORDER LIMITS
- EXISTING PUBLIC RIGHT OF WAY
- PARISH BOUNDARY
- CHAINAGE (MEASURED DISTANCE ALONG THE SCHEME LENGTH)

PROJECT KEY PLAN



SCHEME KEY PLAN



C01	For DCO Submission		JJAS	JJAS	KCRO	SBAG
	11/05/22	11/05/22	26/05/22	26/05/22	27/05/22	
Revision details						
Revision	Created	Checked	Reviewed	Approved	Authorised	
	dd/mm/yy	dd/mm/yy	dd/mm/yy	dd/mm/yy	dd/mm/yy	dd/mm/yy

Purpose: DCO APPLICATION

PINS Reference Number: TR010062/APP/5.21

Client: 3 Piccadilly Place, Manchester, M1 3BN

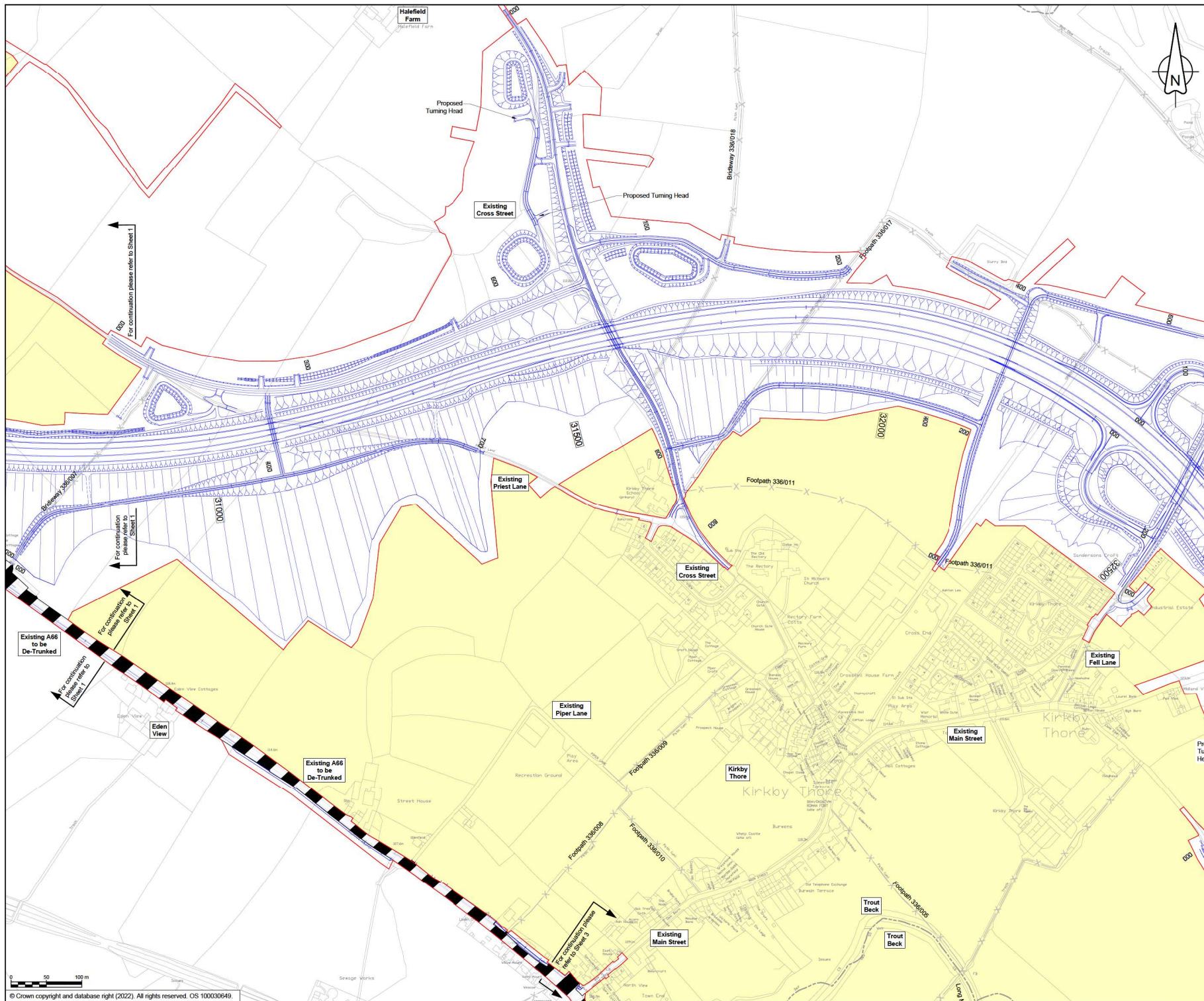
Project Name / Scheme Name: A66 Northern Trans-Pennine Project Scheme 0405 Temple Sowerby to Appley

Drawing Title: De-Trunking Plans Regulation 5(2)(o) Sheet 1 of 6

Project Ref. No.	Stage	Scale	@ A1
---	PCF3	1:2500	
Dimensions		M	

Drawing Number	Project	Originator	Volume
HE565627	- AMY -	HAC -	
S0405	-DR-CH-	301701	
Location	Type	Role	Number








Suitability	Suitability Description	Revision
A	Approved for Stage Complete	C01



NOTES

1. ALL DIMENSIONS ARE IN METRES UNLESS NOTED OTHERWISE.
2. THESE PLANS SHOULD BE READ IN CONJUNCTION WITH THE PART OF THE DEVELOPMENT CONSENT ORDER SCHEME ENTITLED CLASSIFICATION OF ROADS AND THE ARTICLE IN THE DEVELOPMENT CONSENT ORDER WHICH PROVIDES FOR THE CLASSIFICATION OF ROADS.
3. THESE PLANS SHOW THE EXTENT OF THE EXISTING A66 TRUNK ROAD WHICH IS TO BE DE-TRUNKED. I.E IT WILL NO LONGER HAVE TRUNK ROAD STATUS AND WHICH WILL COME UNDER THE CONTROL OF CUMBRIA COUNTY COUNCIL AS THE LOCAL HIGHWAY AUTHORITY.

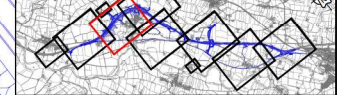
KEY

-  THE SCHEME (SHOWN FOR ILLUSTRATIVE PURPOSES)
-  EXISTING A66 TO BE DE-TRUNKED
-  ORDER LIMITS
-  AREA EXCLUDED FROM ORDER LIMITS
-  EXISTING PUBLIC RIGHT OF WAY
-  PARISH BOUNDARY
-  CHAINAGE (MEASURED DISTANCE ALONG THE SCHEME LENGTH)

PROJECT KEY PLAN



SCHEME KEY PLAN



For DCO Submission				
DCO1	GCHI	GCHI	UAS	SBAG
	25/05/22	25/05/22	26/05/22	26/05/22
Revision details				
Revision	Created	Checked	Reviewed	Approved
	dd/mm/yy	dd/mm/yy	dd/mm/yy	dd/mm/yy

Purpose: DCO APPLICATION

PINS Reference Number: TR010062/APP/5.21

Client: 3 Piccadilly Place, Manchester, M1 3BN



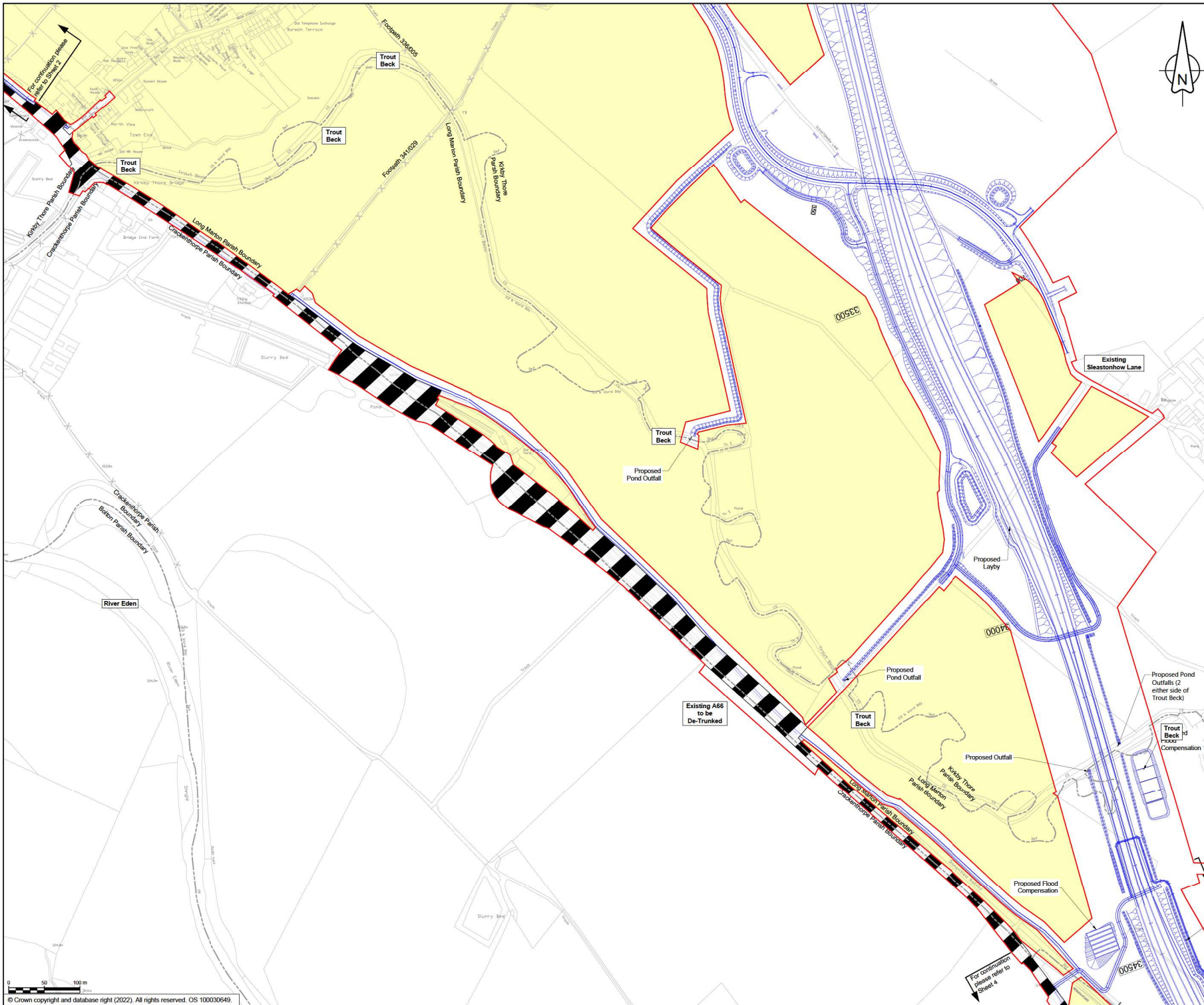
Project Name / Scheme Name: A66 Northern Trans-Pennine Project Scheme 0405 Temple Sowerby to Appley

Drawing Title: De-Trunking Plans Regulation 5(2)(o) Sheet 2 of 6

Project Ref. No.	Stage	Scale	@A1
---	PCF3	1:2500	
Dimensions		M	

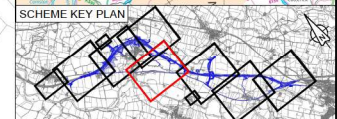
Drawing Number	Project	Originator	Volume
HE565627 - AMY - HAC -			
S0405	-DR-CH-	301702	
Location		Type	Role Number

Suitability	Suitability Description	Revision
A	Approved for Stage Complete	C01



- NOTES**
1. ALL DIMENSIONS ARE IN METRES UNLESS NOTED OTHERWISE
 2. THESE PLANS SHOULD BE READ IN CONJUNCTION WITH THE PART OF THE DEVELOPMENT CONSENT ORDER SCHEDULE ENTITLED 'CLASSIFICATION OF ROADS' AND THE ARTICLE IN THE DEVELOPMENT CONSENT ORDER WHICH PROVIDES FOR THE CLASSIFICATION OF ROADS
 3. THESE PLANS SHOW THE EXTENT OF THE EXISTING A66 TRUNK ROAD WHICH IS TO BE DE-TRUNKED. IT WILL NO LONGER HAVE TRUNK ROAD STATUS AND WHICH WILL COME UNDER THE CONTROL OF CUMBRIA COUNTY COUNCIL AS THE LOCAL HIGHWAY AUTHORITY.

- KEY**
- THE SCHEME (SHOWN FOR ILLUSTRATIVE PURPOSES)
 - EXISTING A66 TO BE DE-TRUNKED
 - ORDER LIMITS
 - AREA EXCLUDED FROM ORDER LIMITS
 - EXISTING PUBLIC RIGHT OF WAY
 - PARISH BOUNDARY
 - CHANGE (MEASURED DISTANCE ALONG THE SCHEME LENGTH)



C01	For DCO Submission		UAS	KCRO	SBAG
	GCHI	GCHI	26/05/22	26/05/22	27/05/22
Revision details					
Revision	Created	Checked	Reviewed	Approved	Authorised
	dd/mm/yy	dd/mm/yy	dd/mm/yy	dd/mm/yy	dd/mm/yy

Purpose: DCO APPLICATION

PINS Reference Number: TR010062/APP/5.21

Client: 3 Piccadilly Place, Manchester, M1 3BN



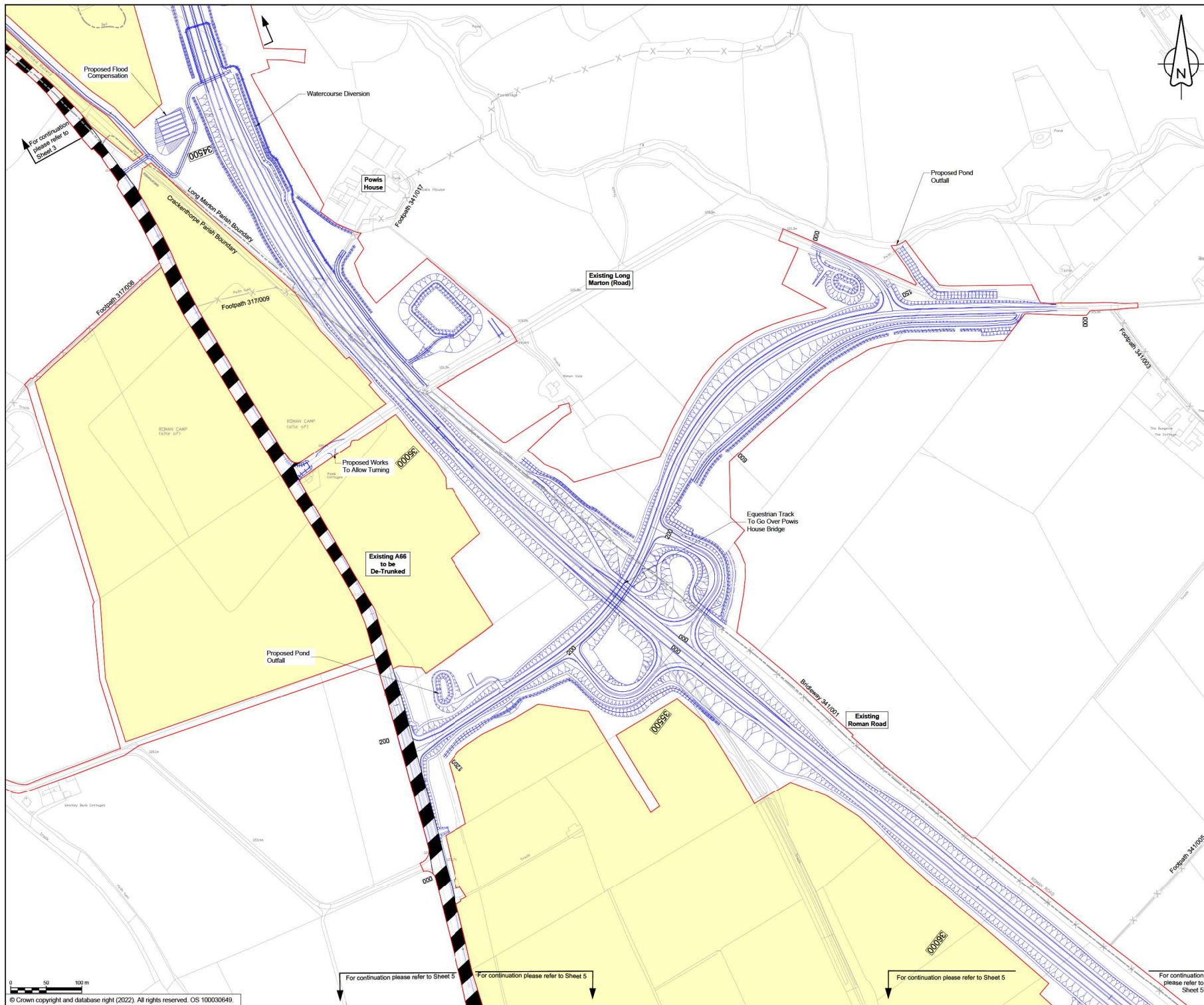
Project Name / Scheme Name: A66 Northern Trans-Pennine Project Scheme 0405 Temple Sowerby to Appley

Drawing Title: De-Trunking Plans Regulation 5(2)(o) Sheet 3 of 6

Project Ref. No.	Stage	Scale	@
---	PCF3	1:2500	A1
Dimensions		M	

Drawing Number	Project	Originator	Volume
HE565627	- AMY	- HAC	-
S0405	-DR-CH-	301703	
Location	Type	Role	Number

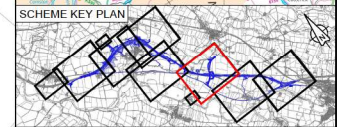
Suitability	Suitability Description	Revision
A	Approved for Stage Complete	C01



NOTES

1. ALL DIMENSIONS ARE IN METRES UNLESS NOTED OTHERWISE
2. THESE PLANS SHOULD BE READ IN CONJUNCTION WITH THE PART OF THE DEVELOPMENT CONSENT ORDER SCHEDULE ENTITLED 'CLASSIFICATION OF ROADS' AND THE ARTICLE IN THE DEVELOPMENT CONSENT ORDER WHICH PROVIDES FOR THE CLASSIFICATION OF ROADS
3. THESE PLANS SHOW THE EXTENT OF THE EXISTING A66 TRUNK ROAD WHICH IS TO BE DE-TRUNKED (E IT WILL NO LONGER HAVE TRUNK ROAD STATUS) AND WHICH WILL COME UNDER THE CONTROL OF GUMBRIA COUNTY COUNCIL AS THE LOCAL HIGHWAY AUTHORITY.

- KEY**
- THE SCHEME (SHOWN FOR ILLUSTRATIVE PURPOSES)
 - EXISTING A66 TO BE DE-TRUNKED
 - ORDER LIMITS
 - AREA EXCLUDED FROM ORDER LIMITS
 - EXISTING PUBLIC RIGHT OF WAY
 - PARISH BOUNDARY
 - CHAINAGE (MEASURED DISTANCE ALONG THE SCHEME LENGTH)



C01	For DCO Submission				
	IJAS 11/05/22	IJAS 11/05/22	IJAS 26/05/22	KCRO 26/05/22	SBAG 27/05/22
Revision	Revision details				
	Created dd/mm/yy	Checked dd/mm/yy	Reviewed dd/mm/yy	Approved dd/mm/yy	Authorised dd/mm/yy

Purpose: DCO APPLICATION

PINS Reference Number: TR010062/APP/5.21

Client: 3 Piccadilly Place, Manchester, M1 3BN



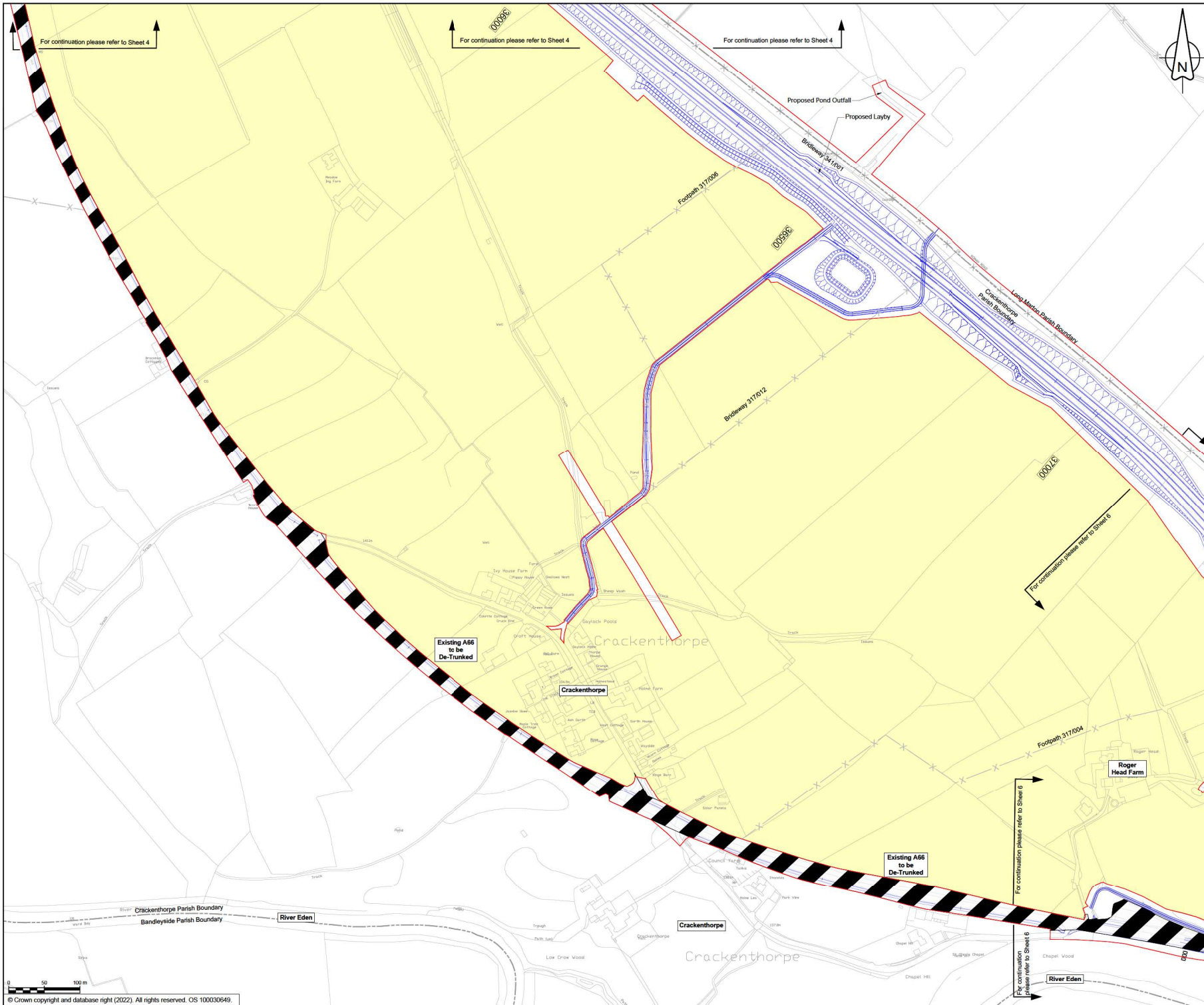
Project Name / Scheme Name: A66 Northern Trans-Pennine Project Scheme 0405 Temple Sowerby to Appley

Drawing Title: De-Trunking Plans Regulation 5(2)(o) Sheet 4 of 6

Project Ref. No.	Stage	Scale: 1:2500	@ A1
---	PCF3	Dimensions: M	

Drawing Number	Project	Originator	Volume
HE565627	- AMY	- HAC	-
S0405	- DR	- CH	- 301704
Location	Type	Role	Number

Suitability	Suitability Description	Revision
A	Approved for Stage Complete	C01

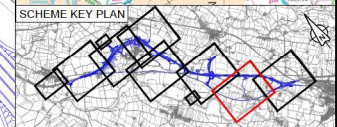


NOTES

1. ALL DIMENSIONS ARE IN METRES UNLESS NOTED OTHERWISE
2. THESE PLANS SHOULD BE READ IN CONJUNCTION WITH THE PART OF THE DEVELOPMENT CONSENT ORDER SCHEDULE ENTITLED 'CLASSIFICATION OF ROADS' AND THE ARTICLE IN THE DEVELOPMENT CONSENT ORDER WHICH PROVIDES FOR THE CLASSIFICATION OF ROADS
3. THESE PLANS SHOW THE EXTENT OF THE EXISTING A66 TRUNK ROAD WHICH IS TO BE DE-TRUNKED (E IT WILL NO LONGER HAVE TRUNK ROAD STATUS) AND WHICH WILL COME UNDER THE CONTROL OF GUMBRIA COUNTY COUNCIL AS THE LOCAL HIGHWAY AUTHORITY.

KEY

- THE SCHEME (SHOWN FOR ILLUSTRATIVE PURPOSES)
- EXISTING A66 TO BE DE-TRUNKED
- ORDER LIMITS
- AREA EXCLUDED FROM ORDER LIMITS
- EXISTING PUBLIC RIGHT OF WAY
- PARISH BOUNDARY
- CHAINAGE (MEASURED DISTANCE ALONG THE SCHEME LENGTH)



C01	For DCO Submission		UAS	KCRO	SBAG
	GCHI	GCHI	26/05/22	26/05/22	27/05/22
Revision details					
Revision	Created	Checked	Reviewed	Approved	Authorised
	dd/mm/yy	dd/mm/yy	dd/mm/yy	dd/mm/yy	dd/mm/yy

Purpose: DCO APPLICATION

PINS Reference Number: TR010062/APP/5.21

Client: 3 Piccadilly Place, Manchester, M1 3BN

Project Name / Scheme Name: A66 Northern Trans-Pennine Project Scheme 0405 Temple Sowerby to Appley

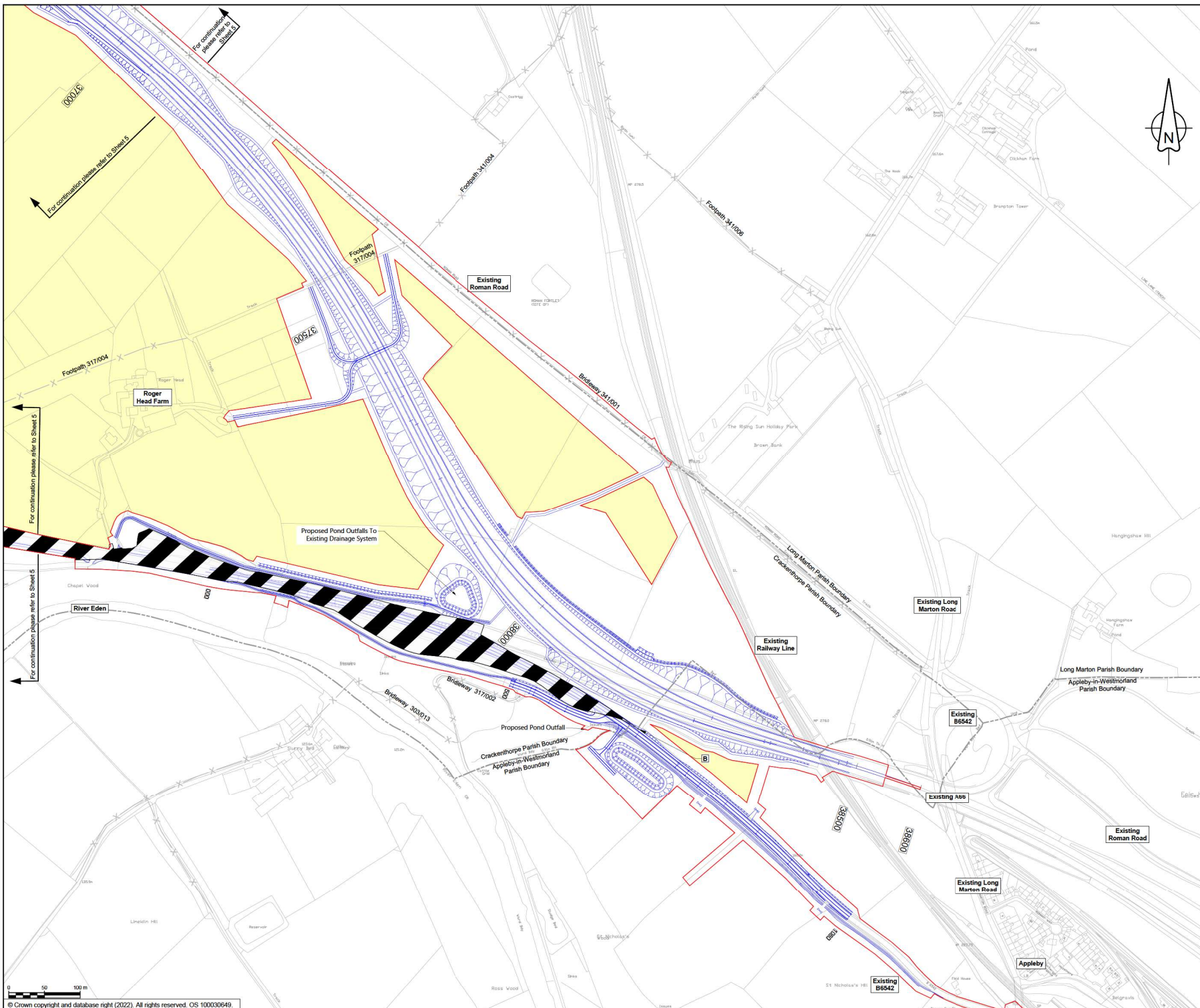
Drawing Title: De-Trunking Plans Regulation 5(2)(o) Sheet 5 of 6

Project Ref. No.	Stage	Scale: 1:2500	@A1
---	PCF3	Dimensions: M	

Drawing Number: HE565627 - AMY - HAC - S0405 - DR-CH - 301705

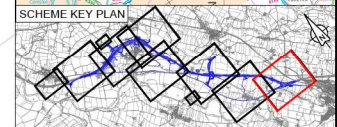
Location: | Type | Role | Number

Suitability	Suitability Description	Revision
A	Approved for Stage Complete	C01



- NOTES**
1. ALL DIMENSIONS ARE IN METRES UNLESS NOTED OTHERWISE
 2. THESE PLANS SHOULD BE READ IN CONJUNCTION WITH THE PART OF THE DEVELOPMENT CONSENT ORDER SCHEDULE ENTITLED 'CLASSIFICATION OF ROADS' AND THE ARTICLE IN THE DEVELOPMENT CONSENT ORDER WHICH PROVIDES FOR THE CLASSIFICATION OF ROADS
 3. THESE PLANS SHOW THE EXTENT OF THE EXISTING A66 TRUNK ROAD WHICH IS TO BE DE-TRUNKED (E IT WILL NO LONGER HAVE TRUNK ROAD STATUS) AND WHICH WILL COME UNDER THE CONTROL OF CUMBRIA COUNTY COUNCIL AS THE LOCAL HIGHWAY AUTHORITY.

- KEY**
- THE SCHEME (SHOWN FOR ILLUSTRATIVE PURPOSES)
 - EXISTING A66 TO BE DE-TRUNKED
 - ORDER LIMITS
 - AREA EXCLUDED FROM ORDER LIMITS
 - EXISTING PUBLIC RIGHT OF WAY
 - PARISH BOUNDARY
 - CHANAGE (MEASURED DISTANCE ALONG THE SCHEME LENGTH)



C01	For DCO Submission				
	IJAS 11/05/22	IJAS 11/05/22	IJAS 26/05/22	KCRO 26/05/22	SBAG 27/05/22
Revision	Revision details				
	Created dd/mm/yy	Checked dd/mm/yy	Reviewed dd/mm/yy	Approved dd/mm/yy	Authorised dd/mm/yy

Purpose
DCO APPLICATION

PINS Reference Number
TR010062/APP/5.21

Client
3 Piccadilly Place
Manchester
M1 3BN

Project Name / Scheme Name
A66 Northern Trans-Pennine Project
Scheme 0405
Temple Sowerby to Appleby

Drawing Title
De-Trunking Plans
Regulation 5(2)(o)
Sheet 6 of 6

Project Ref. No.	Stage	Scale	@
---	PCF3	1:2500	A1
		Dimensions	M

Drawing Number	Project	Originator	Volume
HE565627 - AMY - HAC -			
S0405	-DR-CH-	301706	
Location	Type	Role	Number

Suitability	Suitability Description	Revision
A	Approved for Stage Complete	C01